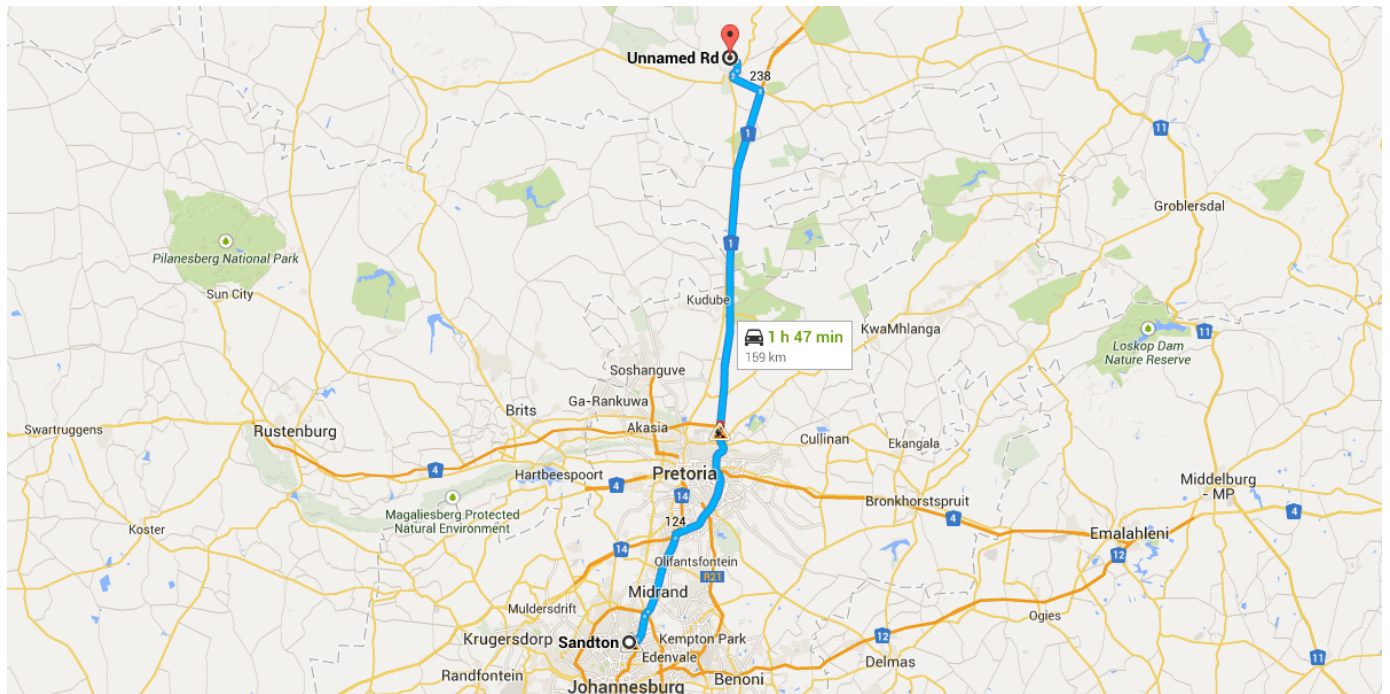




Directions from Sandton to Unnamed Rd



o Sandton

Get on De Villiers Graaff Motorway/M1 from Katherine St/M85

3.1 km / 6 min

- 1. Head south on Stella St toward 5th St/Fifth St

⚠ Partial restricted usage road

170 m

- 2. Turn left onto 5th St/Fifth St

210 m

- 3. Turn left onto Katherine St/M85

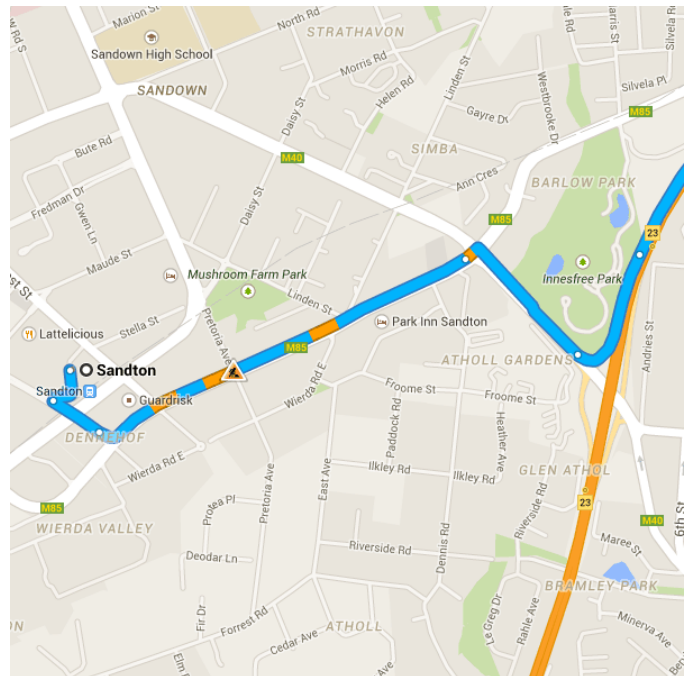
1.6 km

- 4. Turn right to merge onto Grayston Dr/M40

600 m

- 5. Merge onto De Villiers Graaff Motorway/M1 via the ramp to N1/Pretoria

500 m



Take N1 to R516 in Limpopo. Take exit 238 from N1

142 km / 1 h 18 min

- ↑ 6. Merge onto De Villiers Graaff Motorway/M1

6.0 km
- ↘ 7. Keep right to continue on M1
⚠ Toll road

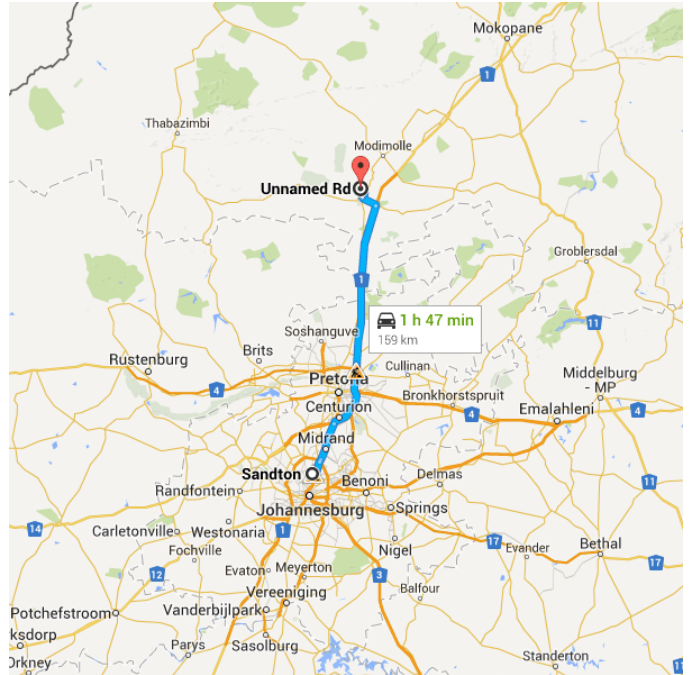
1.4 km
- ↑ 8. Continue onto N1
⚠ Toll road

19.0 km
- ↘ 9. Take exit 124 to stay on N1 toward Pretoria E/Polokwane
⚠ Toll road

32.4 km
- ↘ 10. Keep right to stay on N1
⚠ Partial toll road

82.3 km
- ↘ 11. Take exit 238 to merge onto R516 toward Bela Bela

600 m



Continue on R516 to your destination

14.0 km / 17 min

- ↑ 12. Merge onto R516

7.2 km
- ↘ 13. Turn right toward Masemola St

100 m
- ↑ 14. Continue onto Masemola St

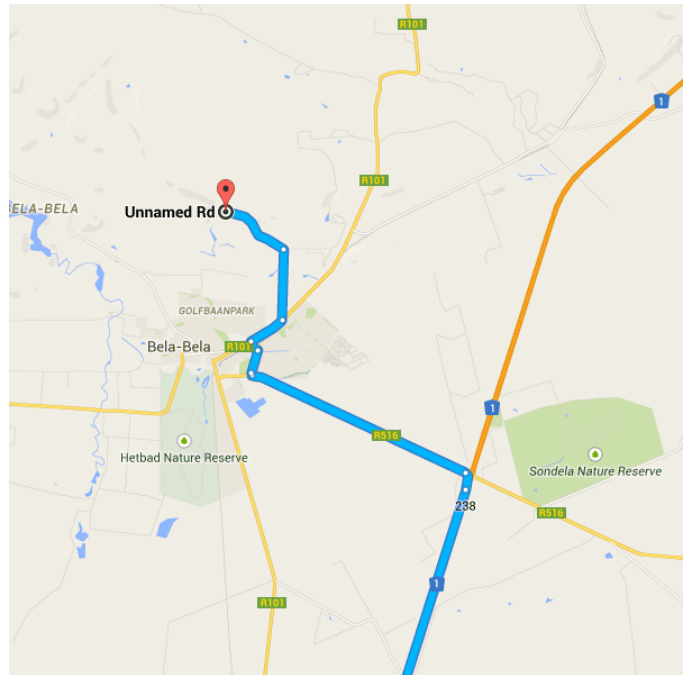
700 m
- ↙ 15. Turn left onto Mile St

350 m
- ↘ 16. Turn right onto Potgieter Rd/R101
i Continue to follow R101

1.2 km
- ↙ 17. Turn left

2.2 km
- ↙ 18. Turn left
i Destination will be on the left

2.2 km



📍 Unnamed Rd

These directions are for planning purposes only. You may find that construction projects, traffic, weather, or other events may cause conditions to differ from the map results, and you should plan your route accordingly. You must obey all signs or notices regarding your route.