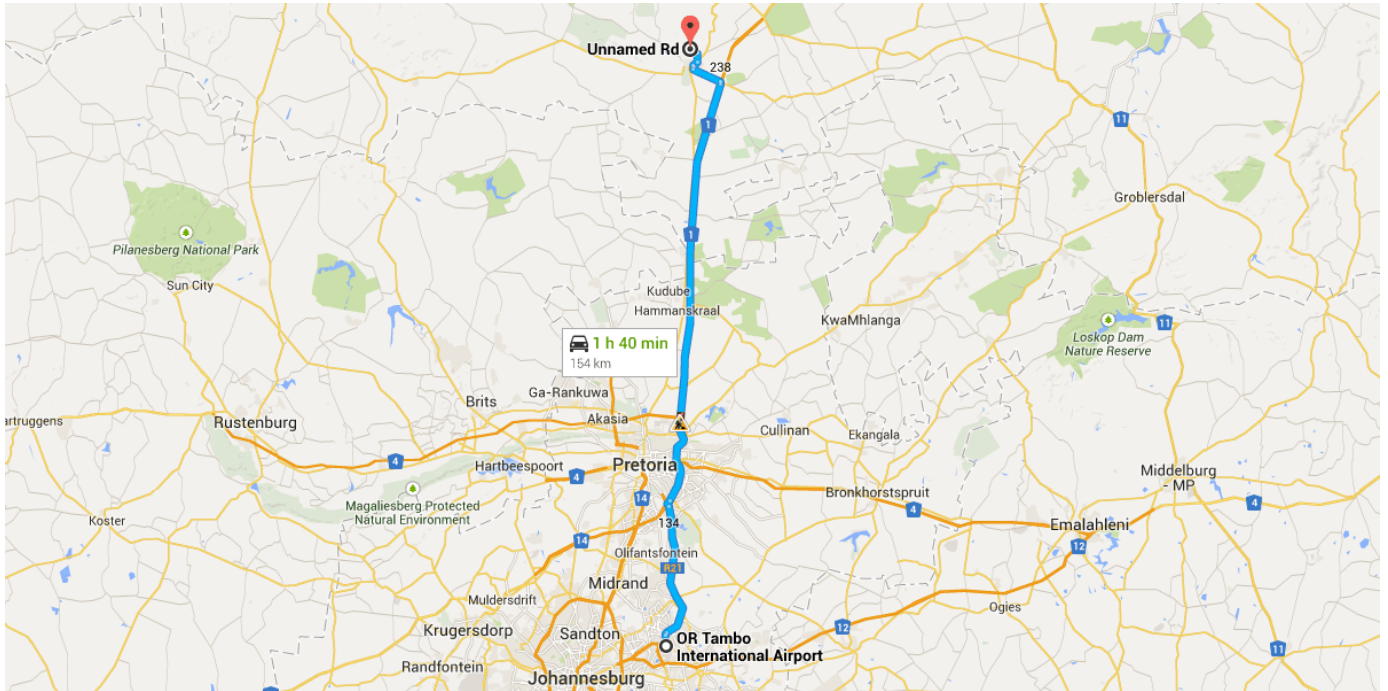




### Directions from O.R. Tambo International Airport to Unnamed Rd



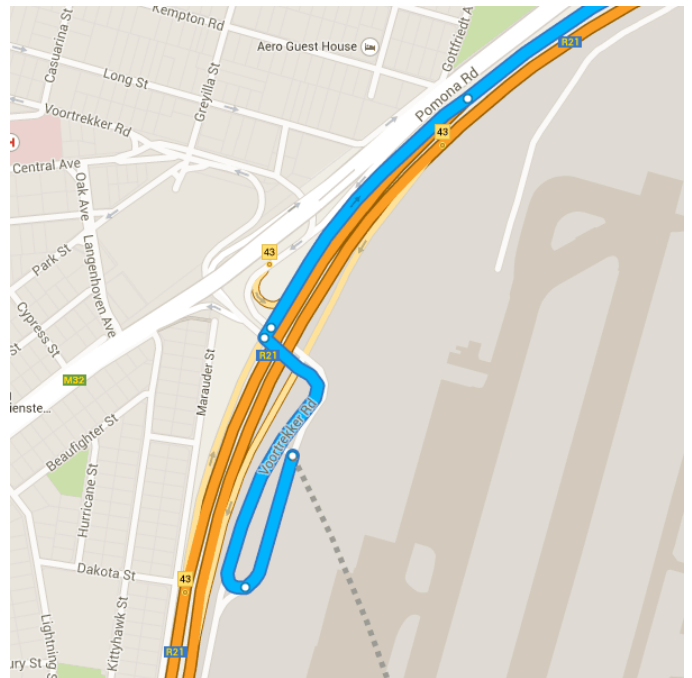
### O.R. Tambo International Airport

O R Tambo Airport Rd, Johannesburg, 1627

#### Get on R21 from Voortrekker Rd

1.5 km / 3 min

- 1. Head south on Voortrekker Rd  
270 m
- 2. Make a U-turn  
600 m
- 3. Turn right  
22 m
- 4. Merge onto R21 via the ramp to Pretoria  
 Toll road  
600 m



Follow R21 and N1 to R516 in Limpopo.

Take exit 238 from N1

138 km / 1 h 15 min

- 5. Merge onto R21  
 Partial toll road  
32.9 km

- 📍
 6. Take exit 134 for N1 N toward Polokwane  
⚠️ Partial toll road  


---

 1.6 km
- 📍
 7. Merge onto N1  
⚠️ Toll road  


---

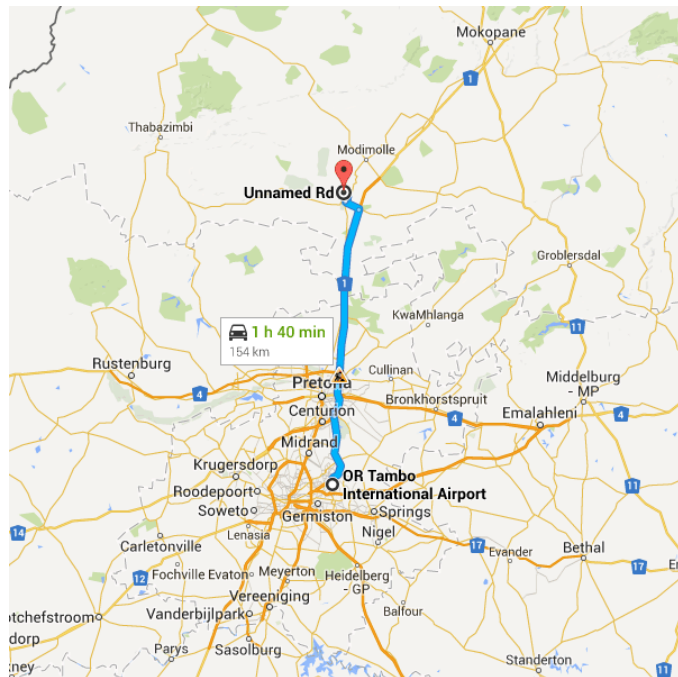
 20.9 km
- 📍
 8. Keep right to stay on N1  
⚠️ Partial toll road  


---

 82.3 km
- 📍
 9. Take exit 238 to merge onto R516 toward Bela Bela  


---

 600 m



Continue on R516 to your destination

\_\_\_\_\_ 14.0 km / 17 min

- 📍
 10. Merge onto R516  


---

 7.2 km
- 📍
 11. Turn right toward Masemola St  


---

 100 m
- 📍
 12. Continue onto Masemola St  


---

 700 m
- 📍
 13. Turn left onto Mile St  


---

 350 m
- 📍
 14. Turn right onto Potgieter Rd/R101  
ℹ️ Continue to follow R101  


---

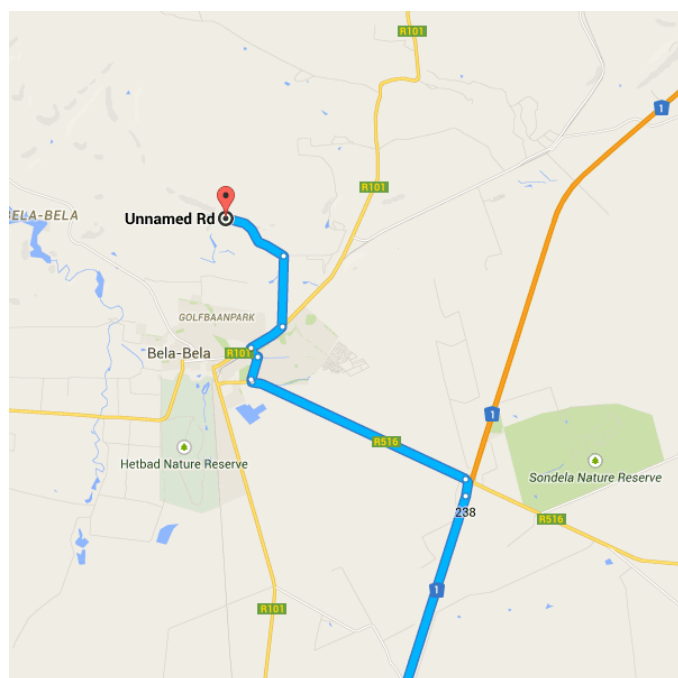
 1.2 km
- 📍
 15. Turn left  


---

 2.2 km
- 📍
 16. Turn left  
ℹ️ Destination will be on the left  


---

 2.2 km



## 📍 Unnamed Rd

These directions are for planning purposes only. You may find that construction projects, traffic, weather, or other events may cause conditions to differ from the map results, and you should plan your route accordingly. You must obey all signs or notices regarding your route.

Map data ©2015 AfriGIS (Pty) Ltd, Google